


TOTAL EXTENT (AS PER PATTI) : 1600 Sq.M ✓
ROAD AREA : 532 Sq.M ✓
NO. OF PLOTS : 8 Nos ✓

NOTE:




1. SPLAY - 1.5M x 1.5M
2. MEASUREMENTS ARE INDICATED EXCLUDING SPLAY DIMENSIONS
3.  ROAD AREA WAS HANDED OVER TO THE LOCAL BODY VIDE GIFT DEED
DOC. No: 5022/2020, DATED: 17.08.2020 @ SRO, REDHILLS.

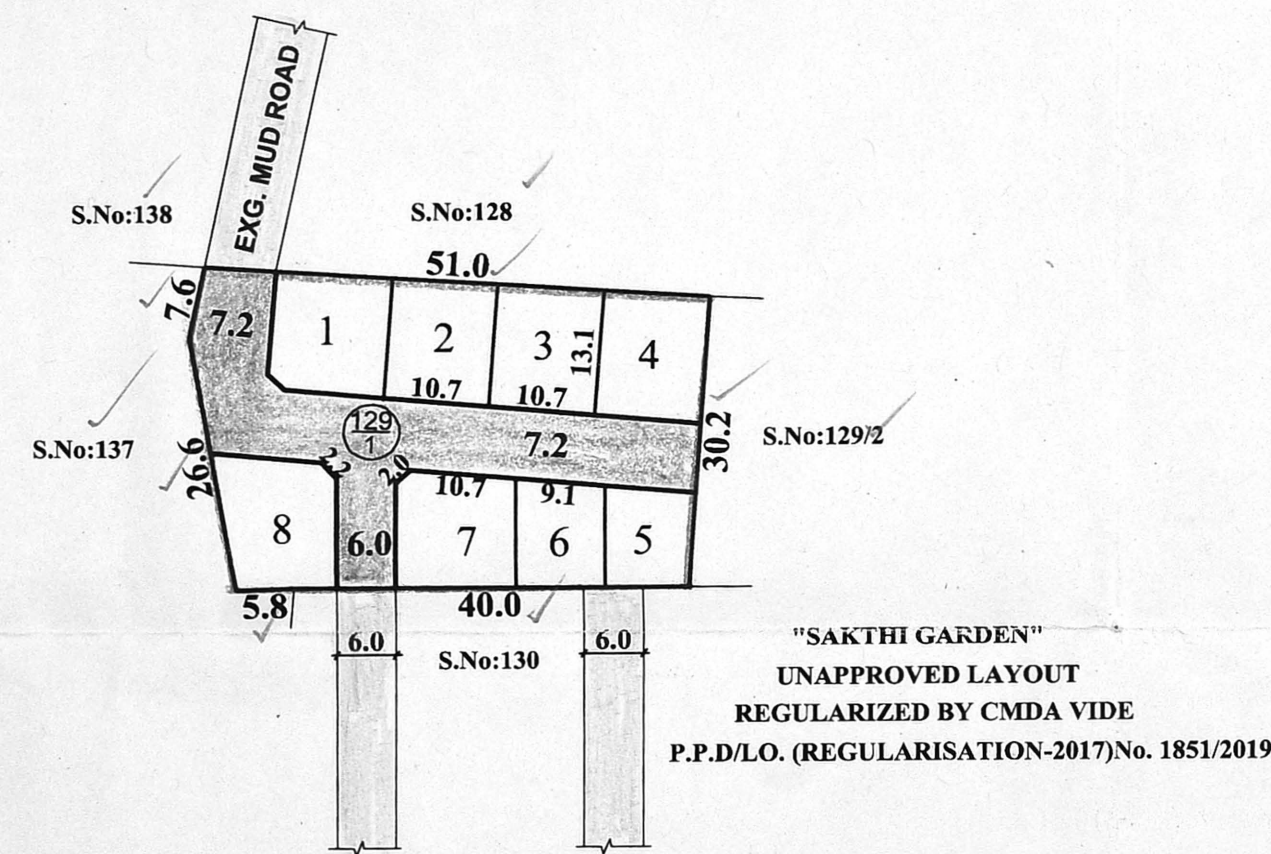
CONDITION:

TNCDBR -2019, RULE NO: 47 (11) ✓

THE COST OF LAYING IMPROVEMENTS TO THE SYSTEMS IN RESPECT OF ROAD, WATER SUPPLY, SEWERAGE, DRAINAGE OR ELECTRIC POWER SUPPLY THAT MAY BE REQUIRED AS ASSESSED BY THE CONCERNED AUTHORITY, NAMELY, THE LOCAL BODY AND TAMIL NADU ELECTRICITY BOARD, SHALL BE BORNE BY THE APPLICANT.

LEGEND

-  SITE BOUNDARY ✓
-  ROADS GIFTED TO THE LOCAL BODY ✓
-  EXISTING ROAD ✓



CONDITIONS:

THE SUB DIVISION APPROVAL IS VALID SUBJECT TO OBTAINING SANCTION FROM THE LOCAL BODY CONCERNED.


P.P.D NO : **68**
L.O 2020

APPROVED

VIDE LETTER NO : L1/20808/2019

DATE : 26/08/2020

26/8/20
FOR CHIEF PLANNER (LAYOUT)
CHENNAI METROPOLITAN
DEVELOPMENT AUTHORITY



25.8.2020
PREPARED BY P.A.IV

26/8/2020
P.A-II

26/8/2020
A.P.

SHOLAVARAM PANCHAYAT UNION

SUB-DIVISION OF HOUSE SITES IN S.No: 129/1 OF KUMMANUR VILLAGE.

SCALE : 1:800 (ALL MEASUREMENTS ARE IN METRE)